

Important places

| | | | | | | | |
|------------------------------------|-------|--|-------|--|-------|--------------------------------------|-------|
| Abingdon Health Centre | C1 | Heythrop College | B2-C3 | Nicaraguan Consulate | A2 | St Mary Abbots | C2 |
| Abingdon House School | B1/C1 | High Commission for St Christopher & Nevis | B3 | Odeon Cinema | C1 | Audiology Clinic | |
| Ashbourne VI Form College | A3 | Jordanian Embassy | A1/B1 | Our Lady of Victories RC Church | C1 | St Mary Abbots C of E Primary School | A2/B2 |
| Christ Church | C3 | Kensington Central Library | B2 | Our Lady of Mount Carmel RC Church | A2 | St Mary Abbots Church | A2 |
| Embassy of Belarus | B3 | Kensington Palace | A3 | Richmond American International University | B3 | Scarsdale Medical Centre | B2 |
| Embassy of Israel | A3 | Kensington Police Station | C1 | Russian Federation (Kensington Campus) | A2/A3 | Senegal Embassy | C2 |
| Embassy of Mongolia | B3 | Kensington Town Hall | A1-B2 | St Barnabas & Philip C of E Primary School | C1 | The Gambia High Commission | B3 |
| Embassy of Republic of Azerbaijan | B3 | Kings College London (Kensington Campus) | A1 | St Mark's Coptic Orthodox Church | C2 | The Romanian Embassy | A2/A3 |
| Embassy of the Republic of Armenia | C2 | Linley Sambourne House Museum | B1 | | | Thomas London Independent Day School | C3 |
| Emperor's Gate Health Centre | C3 | Maria Assumpta Centre | B2/B3 | | | Vietnam Embassy | B3 |
| First Church of Christ Scientist | B2 | | | | | | |

Street index

| | | | | | | | |
|-----------------------|---------------------------|-------|--------------------------|-------|--------------------------|------------------|----|
| A | Duchess of Bedford's Walk | A1 | Kensington Road | A2/A3 | S | St Alban's Grove | B3 |
| Abingdon Road | Dukes Lane | A2 | Kensington Square | B2/B3 | St John's Villas | C3 | |
| Abingdon Villas | | | Kynance Mews | C3 | St Margarets Lane | C2/C3 | |
| Adam and Eve Mews | E | | | | St Mary's Gate | C2 | |
| Albert Place | Earl's Court Road | C1 | L | | St Mary's Place | C2/C3 | |
| Allen Street | Earls Walk | C1 | Lexham Gardens | C2/C3 | Scarsdale Place | B2/C2 | |
| Ansdel Street | Eden Close | B2 | Lexham Gardens Mews | C3 | Scarsdale Villas | C1/C2 | |
| Ansdel Terrace | Edwards Square | C1 | Lexham Mews | C2 | Shaftesbury Mews | C1 | |
| Argyll Road | Eldon Road | C3 | M | | Sheldrake Place | A1 | |
| | Emperor's Gate | C3 | Marloes Road | C2 | South End | B3 | |
| | Essex Villas | B1 | Melton Place | A2 | South End Row | B3/C3 | |
| B | G | | Mcleod's Mews | C3 | Stafford Terrace | B1 | |
| Beatrice Place | Gloucester Walk | A1/A2 | O | | Stanford Road | B3/C3 | |
| Blithfield Street | Gordon Place | A2 | Observatory Gardens | A1 | Stratford Road | C1/C2 | |
| C | Gregory Place | A2 | Old Court Place | A2/A3 | | | |
| Cambridge Place | H | | Osten Mews | C3 | T | | |
| Campden Grove | Holland Place | A2 | P | | Thackeray Street | B3 | |
| Campden Hill | Holland Street | A2 | Palace Avenue | A3 | Thomas Place | C3 | |
| Campden Hill Road | Hornton Place | B2 | Palace Green | A3 | Tor Gardens | A1 | |
| Campden House Close | Hornton Street | A1-B2 | Pater Street | C1 | Turnfalgar Gardens | B3 | |
| Carmel Court | I | | Pembroke Mews | C1 | U | | |
| Chantry Square | Iverna Court | B2 | Pembroke Place | C1 | Upper Phillimore Gardens | A1/B1 | |
| Cheniston Gardens | Iverna Gardens | B2/C2 | Pembroke Square | C1 | V | | |
| Cope Place | K | | Phillimore Gardens | B1 | Vicarage Gate | A2 | |
| Cornwall Gardens | Kelso Place | C3 | Phillimore Gardens Close | B1 | Victoria Road | A3-C3 | |
| Cornwall Gardens Walk | Kensington Church Court | A2/B2 | Phillimore Place | B1 | W | | |
| Cornwall Mews Walk | Kensington Church Street | A2 | Phillimore Walk | B1/B2 | Wright's Lane | B2/C2 | |
| Cottesmore Gardens | Kensington Church Walk | A2 | Pitt Street | A1/A2 | Wynnstay Gardens | B1/C1 | |
| D | Kensington Court | A3/B3 | Prince of Wales Terrace | A3/B3 | Y | | |
| Derry Street | Kensington Court Place | B3 | R | | Young Street | A3/B3 | |
| Devonshire Place | Kensington High Street | C1-B2 | Radley Mews | C2 | | | |
| Douro Place | Kensington Palace Gardens | A2 | | | | | |
| Drayson Mews | | | | | | | |

London Underground

Continuing your journey from High Street Kensington

Nearby bus routes



Route finder

Day buses including 24-hour routes

| Bus route | Towards | Bus stops |
|-----------|------------------|-----------|
| 9 | Aldwych | B M U W Y |
| | Hammersmith | F N T X Z |
| 10 | Hammersmith | F N T X Z |
| | King's Cross | B M U W Y |
| 27 | Chalk Farm | A H U W Y |
| | Turnham Green | F K T X Z |
| 28 | Kensal Rise | A H U W Y |
| | Wandsworth | E K T X Z |
| 49 | Clapham Junction | A H U W Y |
| | White City | E N T X Z |

| Bus route | Towards | Bus stops |
|-----------|------------------|-----------|
| 52 | Victoria Station | K M |
| | Willesden | H N |
| 70 | Acton | H N |
| | South Kensington | K M |
| 328 | Chelsea | E K L T V |
| | Golders Green | A H P Q U |
| 452 | Kensal Rise | H N |
| | Wandsworth Road | K M |
| C1 | Victoria | L V W Y |
| | White City | P Q X Z |

This table indicates the bus routes serving this station. The lettered bus stops apply to the map above.

TFL14554.11.08



Don't waste time.


To find your quickest way around London, visit tfl.gov.uk/journeyplanner or text TFL to 60835.

Charged at your network operator's standard rate.



Key

-  Underground exit
-  Taxi rank
-  Public toilet
-  Library
-  Embassy
-  Cinema
-  Footpaths

 **Oyster Ticket Stop selling One Day and longer Bus & Tram Passes and Travelcards. You can also top up your Oyster credit balance, to pay as you go.**

 **Tube stations sell ticket products including Oyster and One Day Travelcards**

Important places & Street index:
Please see back cover

Bus services:
For information on local bus services, please see front cover



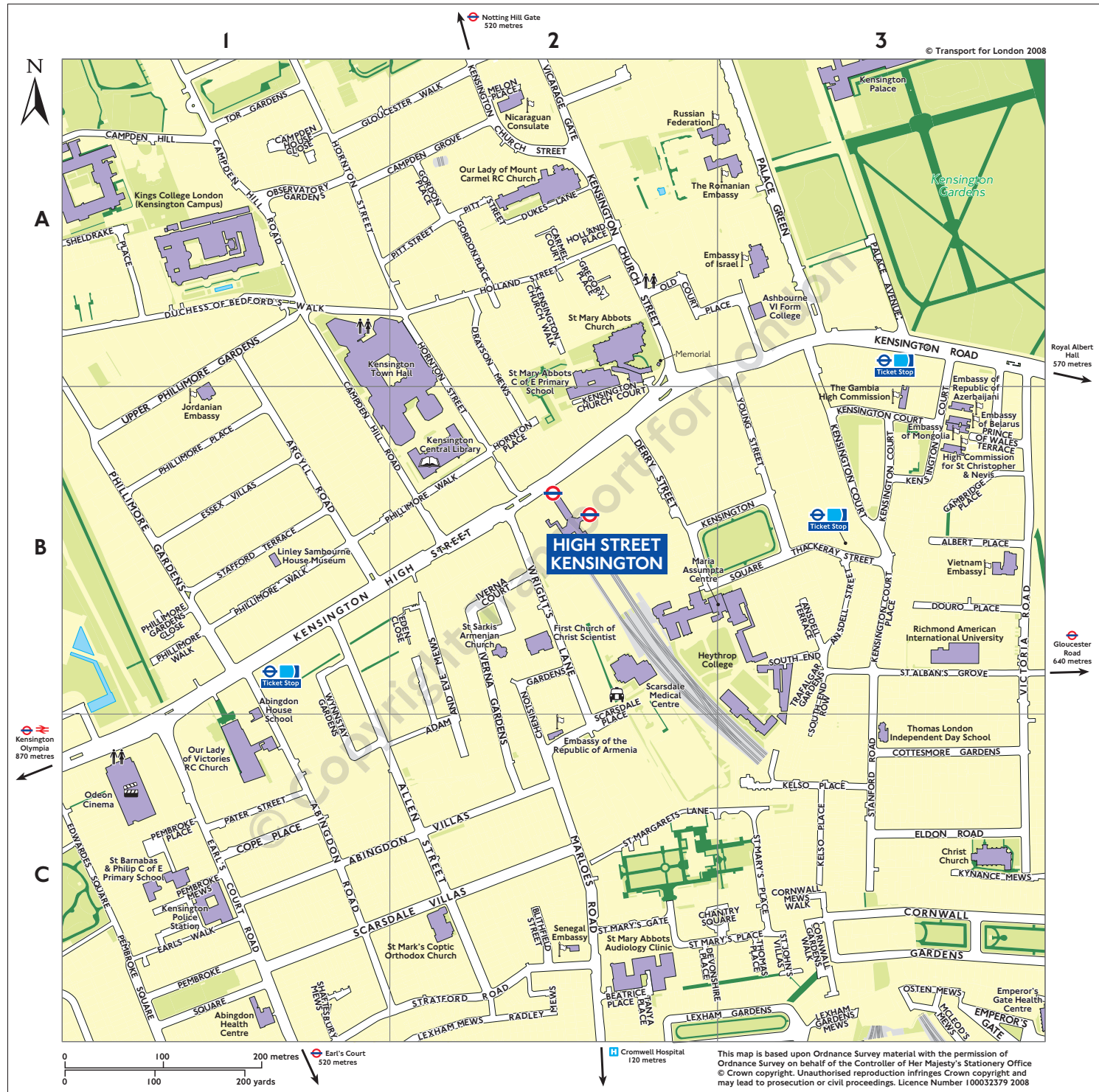
TEXT:HOME TO:60835

CABWISE is a text message-based service that helps you find a taxi or licensed minicab.

Simply text **HOME to 60835** to get one taxi and two local, licensed minicab numbers sent straight to your mobile.

Remember, if your minicab isn't booked, it's not legal and it's not safe. Be **CABWISE**.

Text charged at 35p per enquiry plus standard text message rate. Roaming rates apply to overseas networks. Customers on 3 and overseas networks need to enter different information. See tfl.gov.uk/cabwise for further details.



This map is based upon Ordnance Survey material with the permission of Ordnance Survey on behalf of the Controller of Her Majesty's Stationery Office © Crown copyright. Unauthorised reproduction infringes Crown copyright and may lead to prosecution or civil proceedings. Licence Number 100032379 2008